



PANO 1

Situacija 1:500 (streha, zunanja ureditev in promet)




✚

Aksonometrija (pogled iz JZ smeri)



Situacija 1:200 pritlična etaža in zunanja ureditev



P


Prerezi 1:200

✚

ŠIFRA

PANO 2

Tloris (nadzemni del) 1:200




1N

3D prikaz po lastni presoji 2x

✚

Tloris (nadzemni del) 1:200




2N

✚

ŠIFRA

PANO 3


Tloris (nadzemni del) 1:200



3N

✚

Tloris (nadzemni del) 1:200



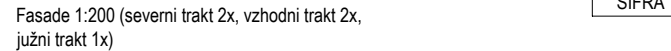
4N

✚

ŠIFRA


PANO 4

Fasade 1:200 (severni trakt 2x, vzhodni trakt 2x, južni trakt 1x)



✚

Tloris (podzemni del) 1:200



K1K2

✚

ŠIFRA